



ATTENTION  
This drawing is prepared for the sole use of  
CITY OF QUESNEL  
No representations of any kind are made by Urban Systems Ltd.  
or its employees to any party with whom Urban Systems Ltd.  
does not have a contract.

WARNING  
Utilities or structures shown on this drawing were compiled from  
information supplied by various parties and may not be complete  
or accurate. Expose and conclusively confirm the location in the  
field all underground utilities and structures indicated on this  
drawing, all underground utilities in the area of the proposed  
work and any utilities or structures reasonably apparent from an  
inspection of the proposed work. Urban Systems Ltd. assumes  
no responsibility for loss or damage caused by third party  
negligence or failure to comply with the above.

SURVEY INFORMATION  
Prepared by: -  
Coordinate System: -  
Compilation Date: -

ISSUED FOR  
PRELIMINARY  
MARCH 11, 2021  
urbansystems.ca

Professional Seals			



**URBAN  
SYSTEMS**

Scale 1:400 0 8 16m

Quality Control by R. COLLINS  
Designed by S. McCOY  
Drawn by J. CROSMAN

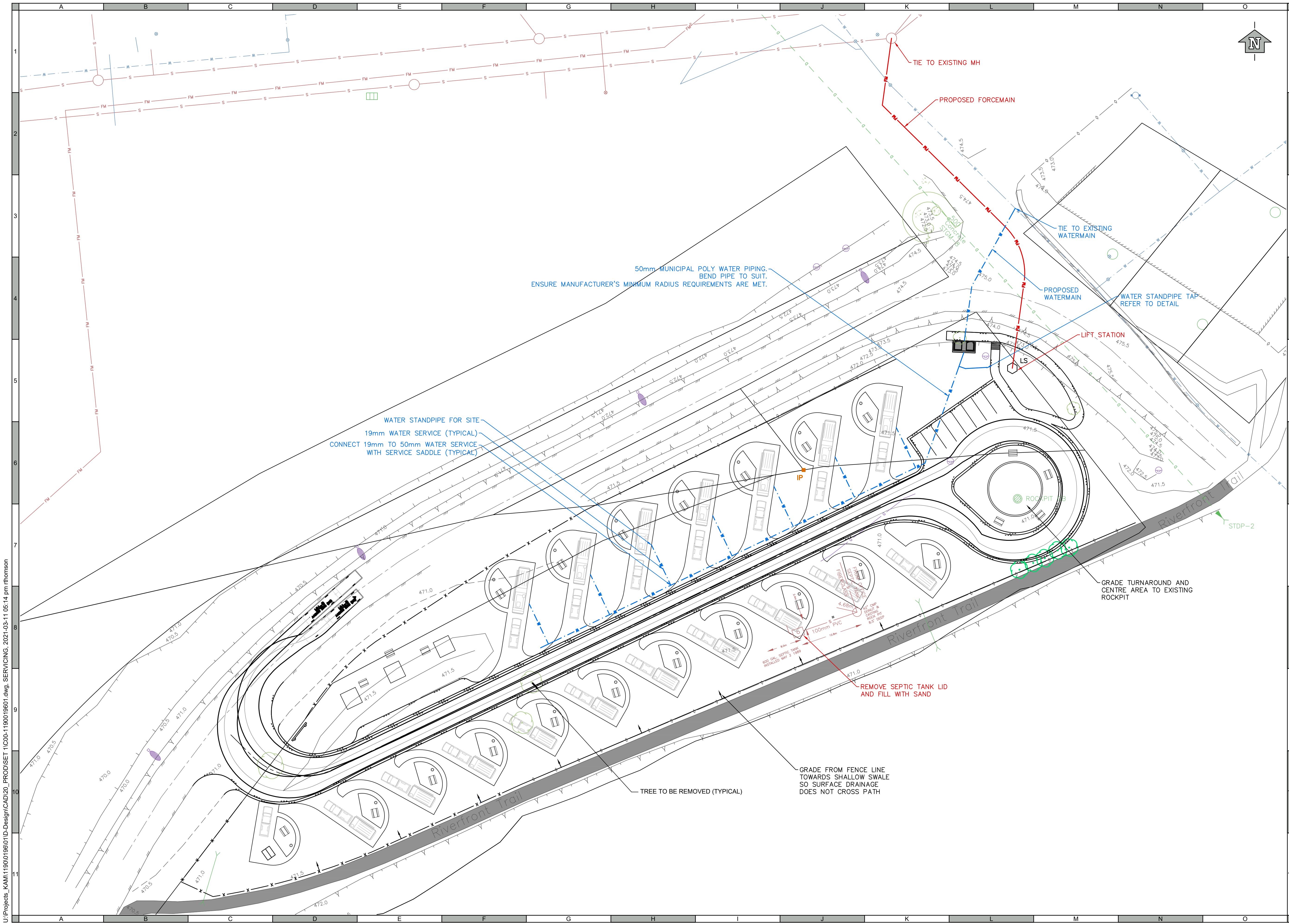
QUESNEL RIVER CAMPGROUND CONCEPTUAL SITE PLAN			
Sheet Number	1 of 2		
Project Number	Drawing Number	Revision	
1190.0196.01	L01	0	

U:\Projects\_KAM\1190\0196\01D-Design\CAD\20\_PROD\SET\_1\00-1190\19601.dwg, LANDSCAPE, 2021-03-11 05:14 pm rthomson

NOT FOR CONSTRUCTION



U:\Projects\_KAM\190019601\190019601-Design\CAD\20\_PROJ\SET\1\CD0-1190019601.dwg, SERVING, 2021-03-11 05:14 pm rthomson



**ATTENTION**  
This drawing is prepared for the sole use of  
CITY OF QUESNEL  
No representations of any kind are made by Urban Systems Ltd.  
or its employees to any party with whom Urban Systems Ltd.  
does not have a contract.

**WARNING**  
Utilities or structures shown on this drawing were compiled from  
information supplied by various parties and may not be complete  
or accurate. Expose and conclusively confirm the location in the  
field all underground utilities and structures indicated on this  
drawing. all underground utilities in the area of the proposed  
work and any utilities or structures reasonably apparent from an  
inspection of the proposed work. Urban Systems Ltd. assumes  
no responsibility for loss or damage caused by third party  
negligence or failure to comply with the above.

**SURVEY INFORMATION**  
Prepared by: -  
Coordinate System: -  
Compilation Date: -

**ISSUED FOR  
PRELIMINARY**  
MARCH 11, 2021  
urbansystems.ca

Professional Seals

#	Date	Issue / Revision	App

**Quesnel**

**URBAN  
SYSTEMS**

Scale 0 8 16m  
1:400

Quality Control by R. COLLINS  
Designed by R. COLLINS  
Drawn by J. CROSMAN

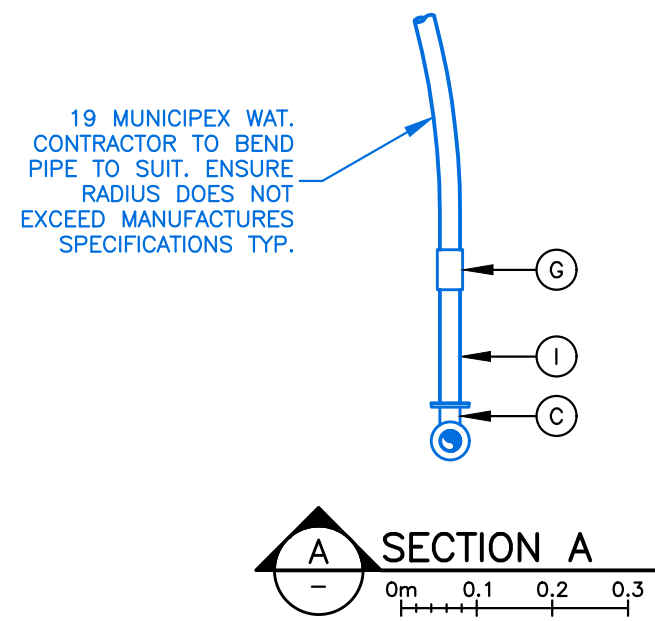
**QUESNEL RIVER  
CAMPGROUND  
SITE SERVICING**

Sheet Number 2 of 2  
Project Number 1190.0196.01  
Drawing Number C01  
Revision 0

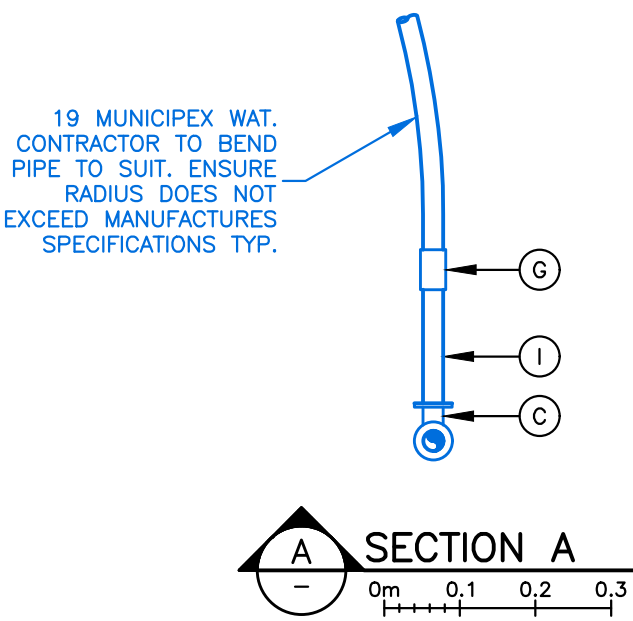
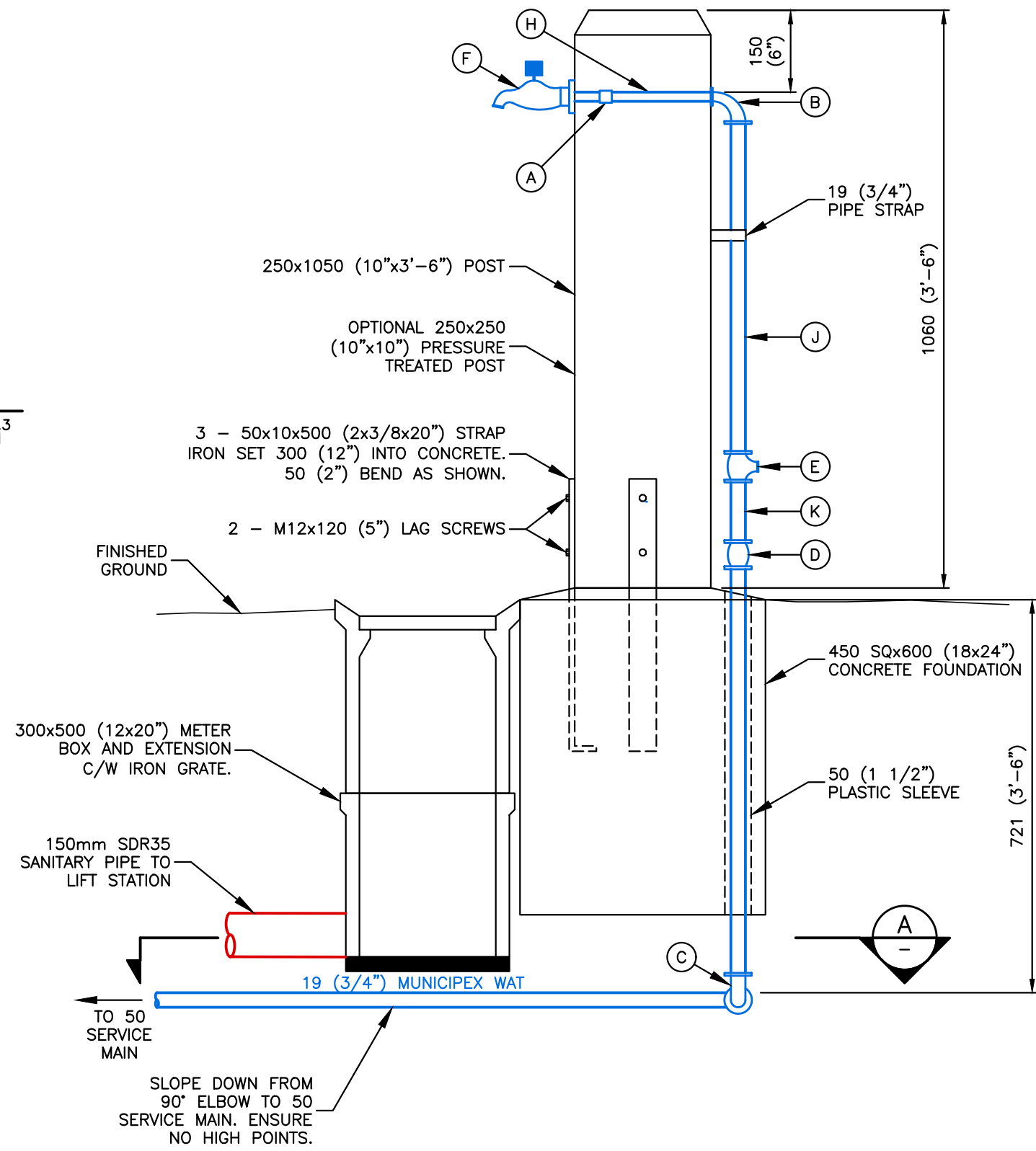
NOT FOR CONSTRUCTION



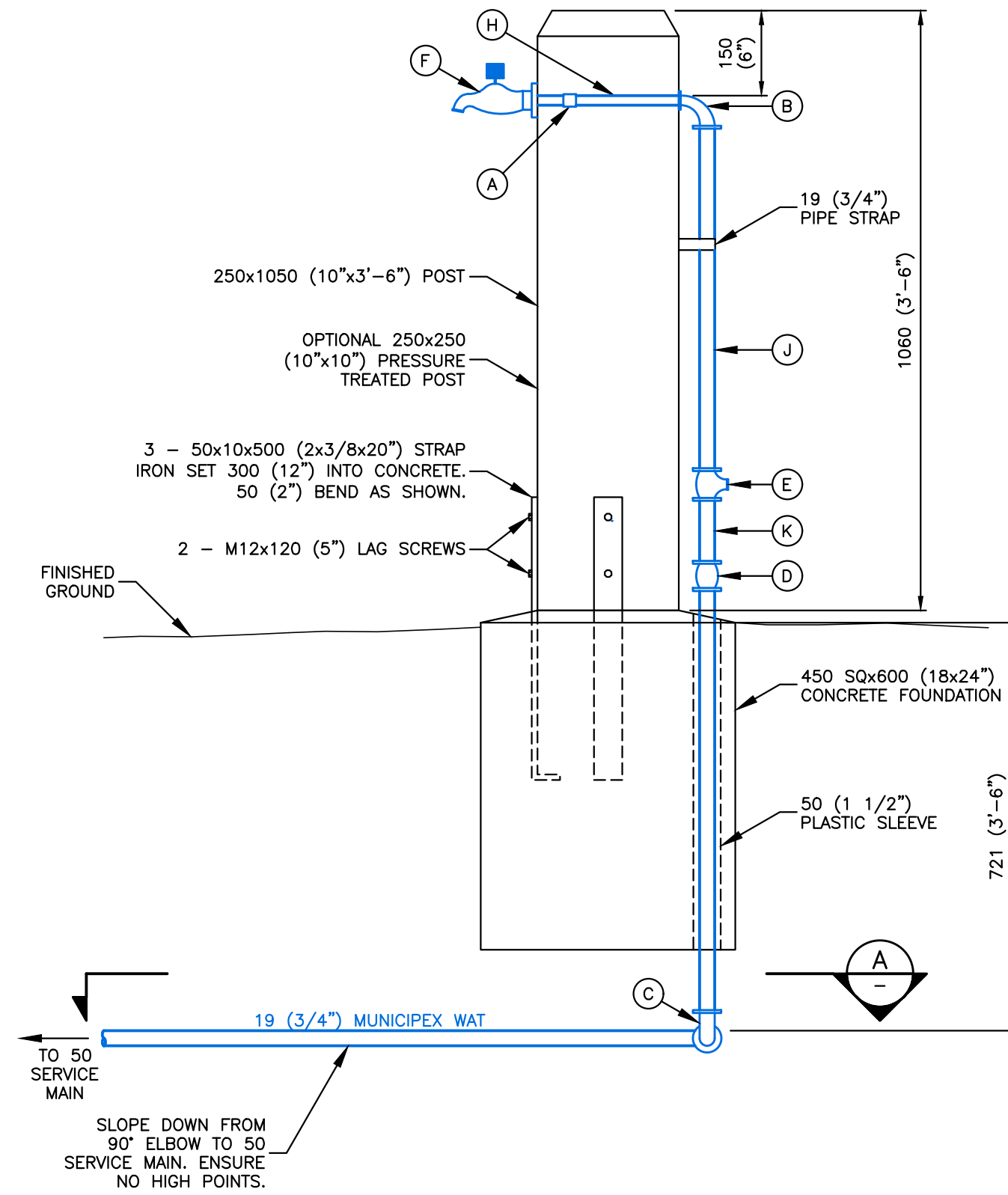
U:\Projects\_KAM\11900196\0101D-Design\CAD\20\_PROD\SET\_1\100-1190019601.dwg, CIVIL DETAILS, 2021-03-11 05:15 pm rthomson



PIPE AND FITTING SCHEDULE	
(A)	1 - 12 (1/2") GALV COUPLING
(B)	1 - 12x19 (1/2x3/4") 90° GALV ELBOW
(C)	2 - 19 (3/4") 90° GALV ELBOW
(D)	1 - 19 (3/4") DRESSER COUPLING
(E)	1 - 19 (3/4") BRONZE SQUARE HEAD STOP
(F)	1 - 12 (1/2") CHROME PLATED LONG SHANK FAUCET
(G)	1 - 19 (3/4") PEXxMIPT ADAPTER
(H)	1 - 12x250 (1/2x10") GALV NIPPLE
(I)	1 - 19x150 (3/4x12") GALV NIPPLE
(J)	1 - 19x600 (3/4x24") GALV PIPE
(K)	1 - 19x900 (3/4x36") GALV PIPE - CUT FOR DRESSER

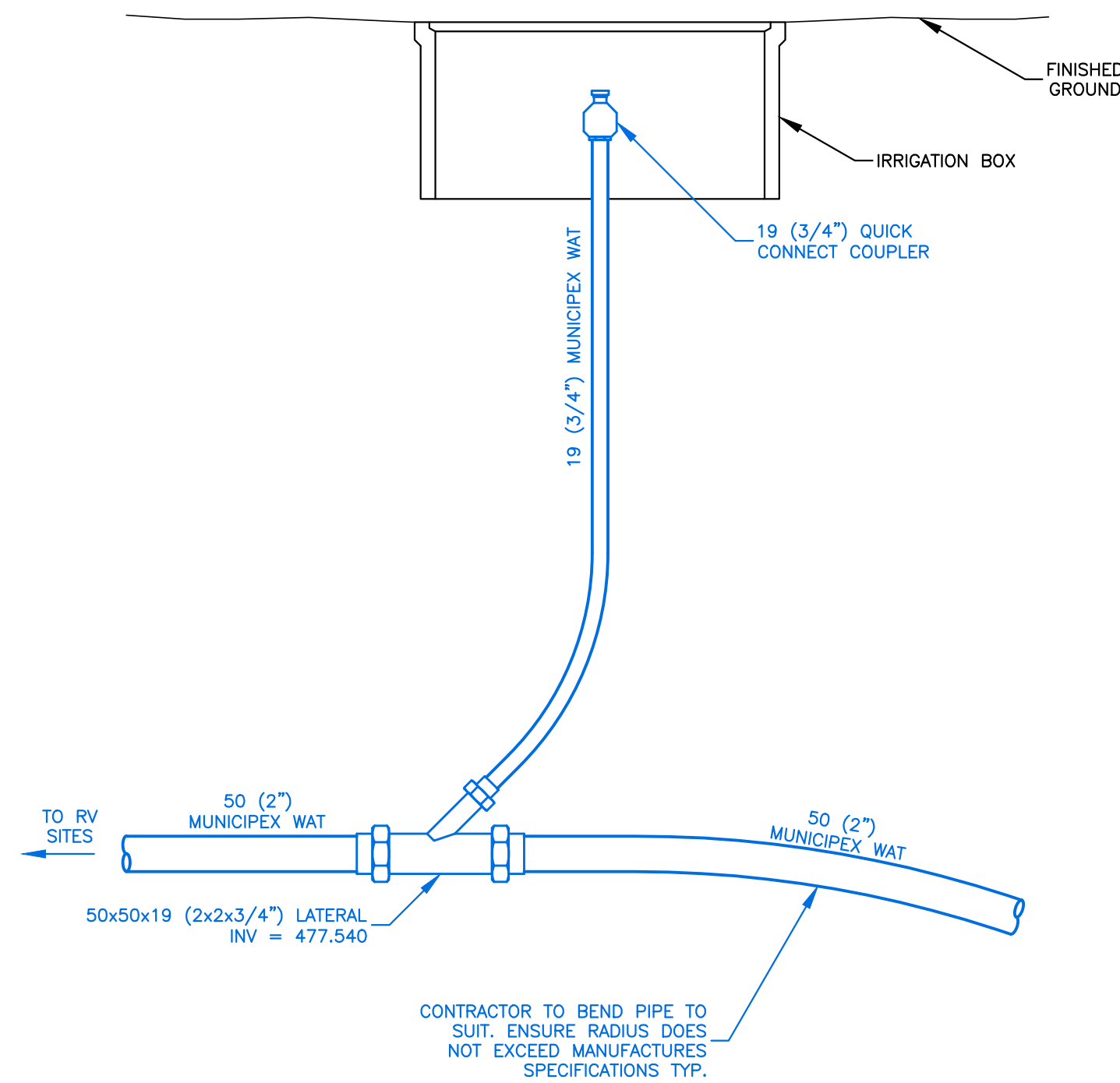


PIPE AND FITTING SCHEDULE	
(A)	1 - 12 (1/2") GALV COUPLING
(B)	1 - 12x19 (1/2x3/4") 90° GALV ELBOW
(C)	2 - 19 (3/4") 90° GALV ELBOW
(D)	1 - 19 (3/4") DRESSER COUPLING
(E)	1 - 19 (3/4") BRONZE SQUARE HEAD STOP
(F)	1 - 12 (1/2") CHROME PLATED LONG SHANK FAUCET
(G)	1 - 19 (3/4") PEXxMIPT ADAPTER
(H)	1 - 12x250 (1/2x10") GALV NIPPLE
(I)	1 - 19x150 (3/4x12") GALV NIPPLE
(J)	1 - 19x600 (3/4x24") GALV PIPE
(K)	1 - 19x900 (3/4x36") GALV PIPE - CUT FOR DRESSER



1 WATER STANDPIPE TAP - BELOW WASHROOMS

2 WATER STANDPIPE TAP - ON SITES



3 BLOW DOWN WINTERIZATION

ATTENTION  
This drawing is prepared for the sole use of  
CITY OF QUESNEL  
No representations of any kind are made by Urban Systems Ltd.  
or its employees to any party with whom Urban Systems Ltd.  
does not have a contract.

WARNING  
Utilities or structures shown on this drawing were compiled from  
information supplied by various parties and may not be complete  
or accurate. Expose and conclusively confirm the location in the  
field all underground utilities and structures indicated on this  
drawing, all underground utilities in the area of the proposed  
work and any utilities or structures reasonably apparent from an  
inspection of the proposed work. Urban Systems Ltd. assumes  
no responsibility for loss or damage caused by third party  
negligence or failure to comply with the above.

SURVEY INFORMATION  
Prepared by: -  
Coordinate System: -  
Compilation Date: -

ISSUED FOR  
PRELIMINARY  
MARCH 11, 2021  
urbansystems.ca

Professional Seals

#	Date	Issue / Revision	App

**Quesnel**

**URBAN  
SYSTEMS**

Scale  
NOT TO SCALE

Quality Control by R. COLLINS  
Designed by S. McCOY  
Drawn by J. CROSMAN

QUESNEL RIVER  
CAMPGROUND  
CIVIL DETAILS

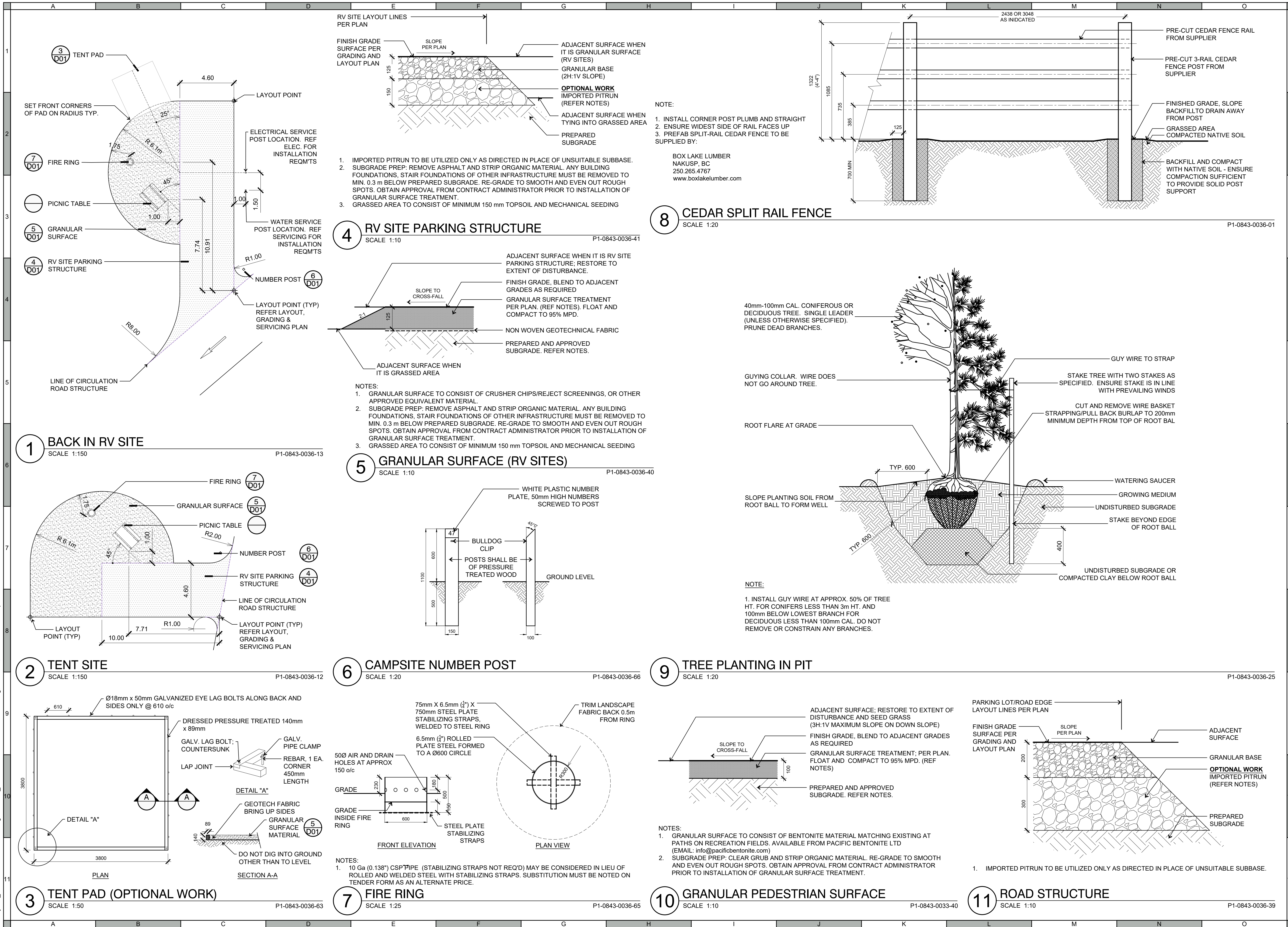
Sheet Number 3 of 2  
Project Number 1190.0196.01 Drawing Number Revision  
1190.0196.01 D01

ANSI expand D (34.00 x 22.00 Inches) 25mm

NOT FOR CONSTRUCTION



U:\Projects\_KAM119001960101D\Design\CAD\20\_PROD\SET\_1\100-190019601.dwg, DETAILS, 2021-03-11 05:15 pm thomson



**ATTENTION**  
This drawing is prepared for the sole use of  
CITY OF QUESNEL  
No representations of any kind are made by Urban Systems Ltd.  
or its employees to any party with whom Urban Systems Ltd.  
does not have a contract.

**WARNING**  
Utilities or structures shown on this drawing were compiled from  
information supplied by various parties and may not be complete  
or accurate. Expose and conclusively confirm the location in the  
field all underground utilities and structures indicated on this  
drawing, all underground utilities in the area of the proposed  
work and any utilities or structures reasonably apparent from an  
inspection of the proposed work. Urban Systems Ltd. assumes  
no responsibility for loss or damage caused by third party  
negligence or failure to comply with the above.

**SURVEY INFORMATION**  
Prepared by: -  
Coordinate System: -  
Compilation Date: -

**ISSUED FOR  
PRELIMINARY**  
MARCH 11, 2021  
urbansystems.ca

Professional Seals

#	Date	Issue / Revision	App

**CITY OF**  
**Quesnel**

**URBAN**  
**SYSTEMS**

Scale AS SHOWN

Quality Control by	U. Systems
Designed by	U. Systems
Drawn by	U. Systems

**QUESNEL RIVER  
CAMPGROUND  
DETAILS**

Sheet Number	4 of 2	
Project Number	Drawing Number	Revision
1190.0196.01	D02	0

ANSI expand D (34.00 x 22.00 inches) 25mm 0

NOT FOR CONSTRUCTION